





Proposed Commercial Allocation	
Floodplain	
Priority Habitats	
Minerals Consultation Area	

**Mid Devon Local Plan 2013 - 2033**

**Publication Stage Policies Map (Submission)**

# **Junction 27**

**Note:** The Ordnance Survey will not have updated the base to show recent changes. Consequently, not all development may be shown.

This map is based upon Ordnance Survey material with the permission of Ordnance Survey on behalf of the Controller of Her Majesty's Stationery Office. © Crown copyright. Unauthorised reproduction infringes Crown copyright and may lead to prosecution or civil proceedings. Licence No. 100022292.

**Scale**  
**1:7000**

**October**  
**2016**